

# Throne Wood

scale: 1:1,500

contours 5 m

survey November 2016



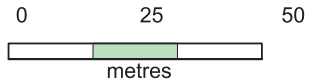
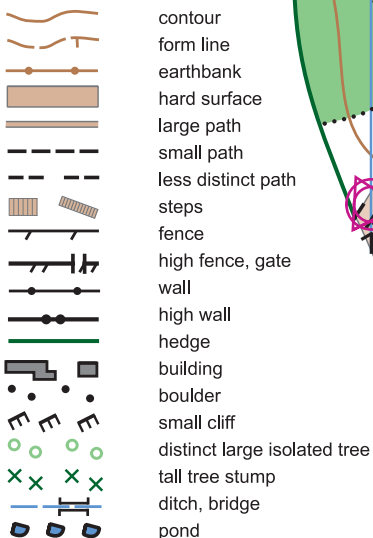
Magnetic  
North 2016




**WOODLAND  
TRUST**

Possession of this map  
does not imply right of access  
for orienteering or any other  
purpose. Permission must be  
obtained from the landowner.  
Representation of a track or path  
does not indicate a right of way.

**Occasional  
Mapping**



1 centimetre on the map represents  
15 metres on the ground.

Throne Wood 1500 POC		
POC		0.7 km
	Start:	
1	Gap in fence	
2	Path junction	
3	Foot of stairway	
4	Boulder	
5	Path junction	
6	Path junction	
7	Edge of thicket	
8	Path crossing	
9	Path junction	
Navigate 30 m to finish		

For information about  
orienteering visit the  
Northern Ireland Orienteering  
Association web site at:  
<http://www.niorienteering.org.uk/>

Surveyed 2016 by Bill Simpson, Occasional Mapping  
Cartography by Bill Simpson, Occasional Mapping  
Based on Land and Property Services material.  
Crown copyright reserved.  
Grid ref.: IJ 332 803.  
Copyright: Woodland Trust 2016.

